STRALCIO PLANIMETRICO
Scala 1:2000

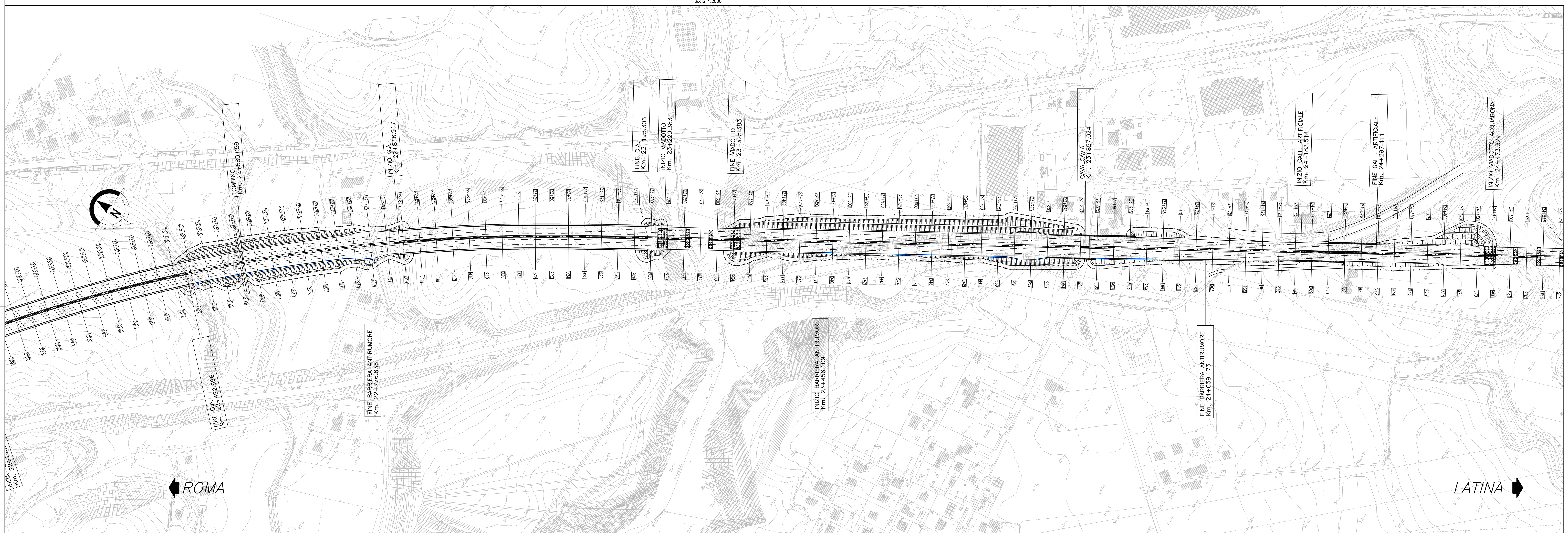

PIANTA CHIAVE

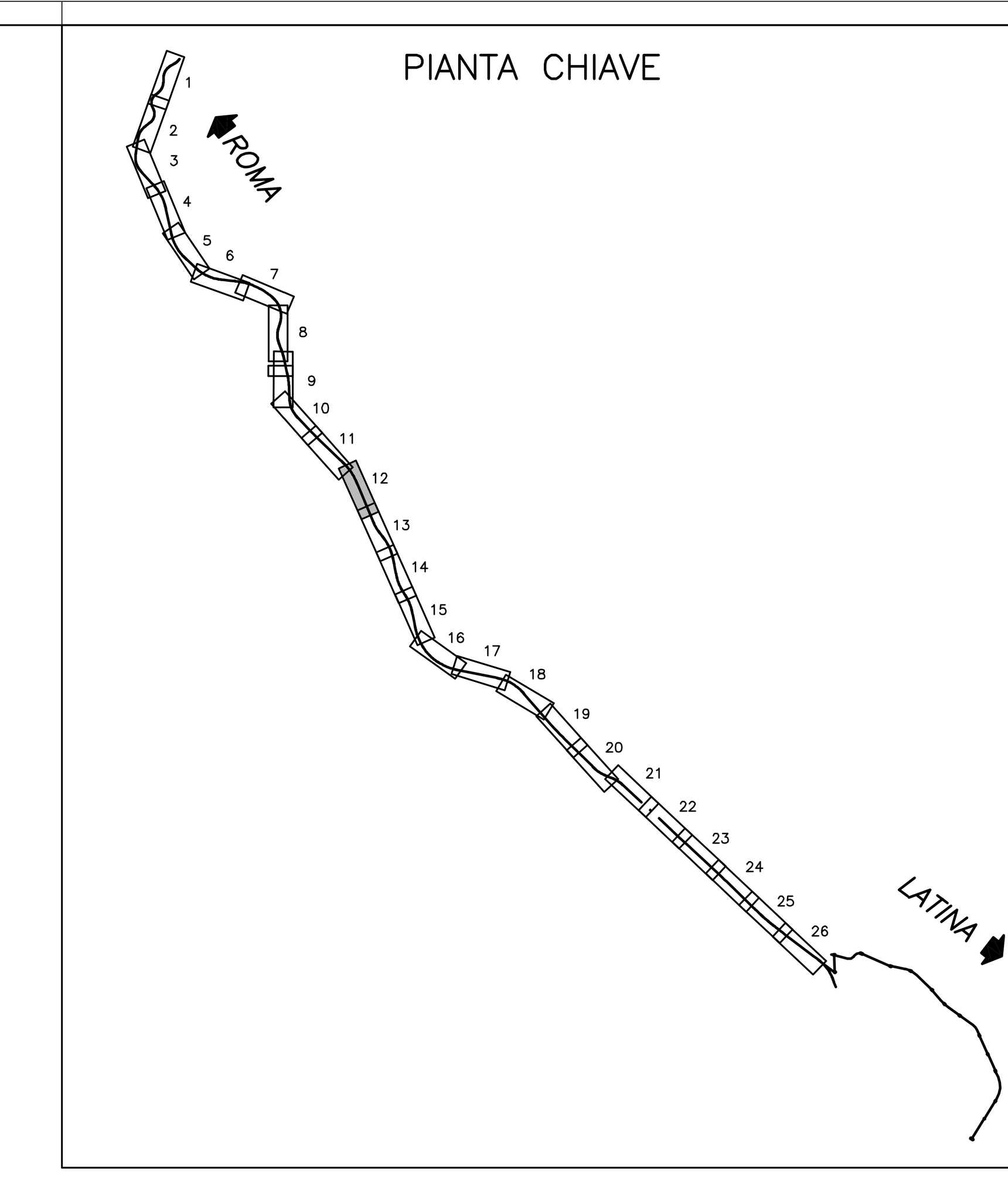

PROFILO DI PROGETTO
Scala 1:2000/200

Lunghezze 1: 2000
Altezze 1: 200

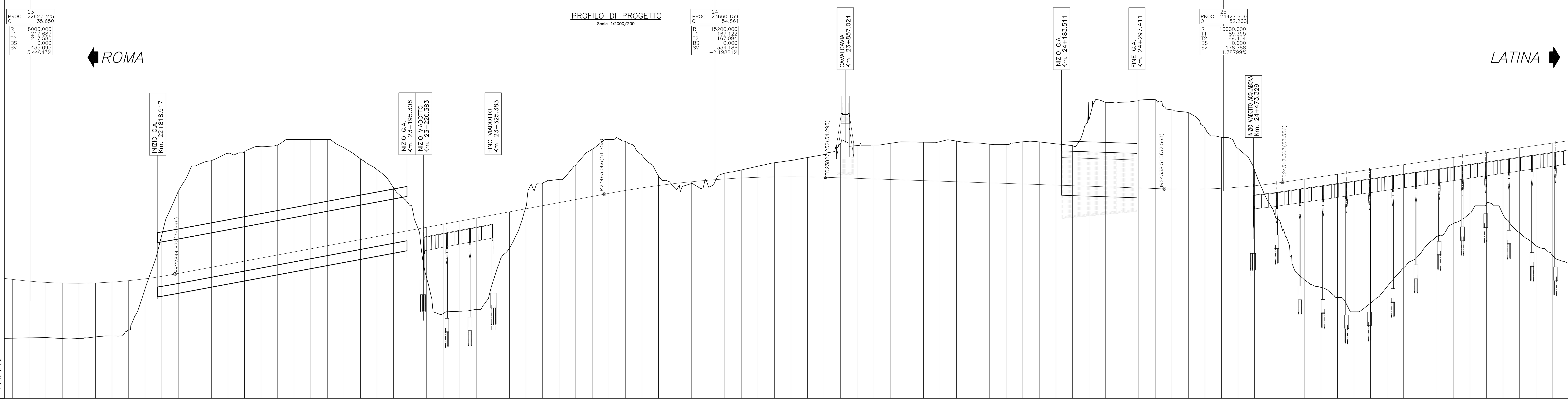

No. SEZIONI	QUOTE TERRENO	QUOTE PROGETTO	DISTANZE PARZIALI	DISTANZE PROGRESSIVE	ETTOMETRICHE
905	30.03	38.89	.00	22600.00	226
906	30.08	38.63	25.00	22625.00	
907	30.13	38.45	25.00	22650.00	
908	29.97	38.34	25.00	22675.00	
909	30.00	38.31	25.00	22700.00	227
910	30.22	38.37	25.00	22725.00	
911	30.36	38.49	25.00	22750.00	
912	31.29	38.70	25.00	22775.00	
913	37.51	38.99	25.00	22800.00	228
914	45.55	39.35	25.00	22825.00	
915	52.15	39.79	25.00	22850.00	
916	56.00	40.26	25.00	22875.00	
917	56.81	40.72	25.00	22900.00	229
918	57.92	41.19	25.00	22925.00	
919	58.15	41.65	25.00	22950.00	
920	58.91	42.12	25.00	22975.00	
921	59.15	42.58	25.00	23000.00	230
922	60.00	43.05	25.00	23025.00	
923	60.00	43.51	25.00	23050.00	
924	60.00	43.98	25.00	23075.00	
925	58.76	44.44	25.00	23100.00	231
926	57.09	44.91	25.00	23125.00	
927	55.47	45.37	25.00	23150.00	
928	52.73	45.84	25.00	23175.00	
929	50.00	46.30	25.00	23200.00	232
930	39.11	46.77	25.00	23225.00	
931	33.74	47.23	25.00	23250.00	
932	34.09	47.70	25.00	23275.00	
933	34.33	48.16	25.00	23300.00	233
934	38.51	48.63	25.00	23325.00	
935	43.61	49.09	25.00	23350.00	
936	49.86	49.56	25.00	23375.00	
937	53.41	50.02	25.00	23400.00	234
938	53.98	50.49	25.00	23425.00	
939	56.16	50.95	25.00	23450.00	
940	58.54	51.42	25.00	23475.00	
941	60.00	51.88	25.00	23500.00	235
942	59.70	52.31	25.00	23525.00	
943	57.63	52.71	25.00	23550.00	
944	54.50	53.06	25.00	23575.00	
945	52.63	53.37	25.00	23600.00	236
946	53.36	53.63	25.00	23625.00	
947	53.03	53.86	25.00	23650.00	
948	54.91	54.05	25.00	23675.00	
949	55.41	54.19	25.00	23700.00	237
950	55.97	54.30	25.00	23725.00	
951	56.49	54.36	25.00	23750.00	
952	56.84	54.38	25.00	23775.00	
953	57.29	54.36	25.00	23800.00	238
954	57.73	54.30	25.00	23825.00	
955	59.46	54.22	25.00	23850.00	
956	59.08	54.13	25.00	23875.00	
957	59.16	54.05	25.00	23900.00	239
958	59.42	53.96	25.00	23925.00	
959	59.63	53.88	25.00	23950.00	
960	59.60	53.79	25.00	23975.00	
961	59.69	53.71	25.00	24000.00	240
962	59.76	53.62	25.00	24025.00	
963	59.49	53.54	25.00	24050.00	
964	59.30	53.46	25.00	24075.00	
965	59.24	53.37	25.00	24100.00	241
966	59.66	53.29	25.00	24125.00	
967	59.64	53.20	25.00	24150.00	
968	59.35	53.12	25.00	24175.00	
969	59.08	53.03	25.00	24200.00	242
970	63.08	52.95	25.00	24225.00	
971	65.61	52.86	25.00	24250.00	
972	65.63	52.78	25.00	24275.00	
973	65.85	52.69	25.00	24300.00	243
974	66.01	52.61	25.00	24325.00	
975	64.47	52.53	25.00	24350.00	
976	64.05	52.51	25.00	24375.00	
977	61.73	52.54	25.00	24400.00	244
978	60.34	52.64	25.00	24425.00	
979	58.64	52.81	25.00	24450.00	
980	55.37	53.03	25.00	24475.00	
981	49.89	53.32	25.00	24500.00	245
982	44.73	53.67	25.00	24525.00	
983	38.85	54.03	25.00	24550.00	
984	37.69	54.39	25.00	24575.00	
985	36.17	54.75	25.00	24600.00	246
986	34.00	55.12	25.00	24625.00	
987	35.26	55.48	25.00	24650.00	
988	37.81	55.84	25.00	24675.00	
989	40.65	56.20	25.00	24700.00	247
990	42.78	56.57	25.00	24725.00	
991	45.37	56.93	25.00	24750.00	
992	47.28	57.29	25.00	24775.00	
993	48.85	57.65	25.00	24800.00	248
994	50.29	58.01	25.00	24825.00	
995	48.71	58.38	25.00	24850.00	
996	45.95	58.74	25.00	24875.00	
997	43.94	59.10	25.00	24900.00	249
998	42.49	59.46	25.00	24925.00	
999	41.24	59.83	25.00	24950.00	

AND. PLAN.: A=834.00 L=278.22 — L=1579.88 — A=650.00 L=217.22

AND. CIGLI

AUTOSTRADE del Lazio spa

Sistema Intermodale Integrato Pontino
Roma-Latina / Cisterna-Valmontone

AUTOSTRADA ROMA - LATINA

PROGETTO DEFINITIVO

PROGETTISTA:
Ing. Mario Salabè
Ordine degli Ingg. di Roma n° 7673

IL GEOLOGO
Dott. Geol. Maria Bruno
Ordine Geol. Lazio n. 668

IL RESPONSABILE DEL S.I.A.
PER LE INTEGRAZIONI SIA 2008
Arch. Aldo Cocia
Ordine Arch. Prov. Milano n° 14483
PER LE VARIANTI MARZO 2009
Ing. Mario Salabè
Ordine degli Ingg. di Roma n° 7673

COORDINATORE PER LA SICUREZZA IN FASE DI PROGETTAZIONE
Arch. Bruno Bastianini
Ordine Arch. Roma n° 4552

IL RESPONSABILE DELLE INTEGRAZIONI SPECIALISTICHE
Ing. Mario Salabè
Ordine degli Ingg. di Roma n° 7673

GRUPPO DI PROGETTAZIONE
CONSORZIO 2050 - I PROGETTISTI :
ARCEA LAZIO SPA

ASSISTENZA ALLA PROGETTAZIONE

PROTOCOLLO | DATA

VISTO: IL RESP. DEL PROCEDIMENTO
Dott.Ing. Massimo Averardi
Ordine Ing. di Roma n° 8770

CORPO STRADALE
Piano – Profili su cartografia 1:2000 tav. 12
da Km 22+800 a Km 24+900

CODICE PROGETTO			NOME FILE	REVISIONE	SCALA:
PROGETTO: L0403B	LIV. PROG.: D	N. PROG.: 0801	L0403B_D_0801_161_200-STD-026.DWG	A	1:2000/1:200
			CODICE ELAB.: 161200-STD026-		

REV.	DESCRIZIONE	DATA	REDATTO	VERIFICATO	APPROVATO
C					
B					
A			DE MASI MONTI	SILVESTRI	SALABE'